



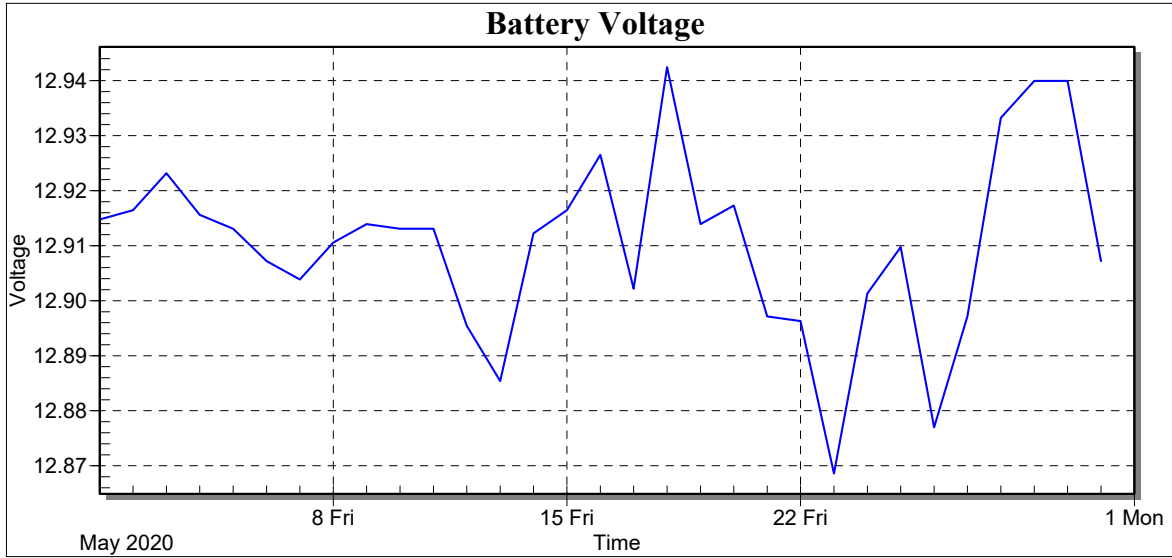
## Weather Station: WH\_500\_Series

Location:

Report Type: 1 Month

Created: Monday, June 1, 2020 3:27 PM

Report Period: May 2020





## Weather Station: WH\_500\_Series

Location:

Report Type: 1 Month

Created: Monday, June 1, 2020 3:27 PM

Report Period: May 2020

Date	Batt Volt Min
5/1/2020	12.91
5/2/2020	12.92
5/3/2020	12.92
5/4/2020	12.92
5/5/2020	12.91
5/6/2020	12.91
5/7/2020	12.90
5/8/2020	12.91
5/9/2020	12.91
5/10/2020	12.91
5/11/2020	12.91
5/12/2020	12.90
5/13/2020	12.89
5/14/2020	12.91
5/15/2020	12.92
5/16/2020	12.93
5/17/2020	12.90
5/18/2020	12.94
5/19/2020	12.91
5/20/2020	12.92
5/21/2020	12.90
5/22/2020	12.90
5/23/2020	12.87
5/24/2020	12.90
5/25/2020	12.91
5/26/2020	12.88
5/27/2020	12.90
5/28/2020	12.93
5/29/2020	12.94
5/30/2020	12.94
5/31/2020	12.91
Low	12.87
High	12.94
Average	12.91
Std Dev	0.02



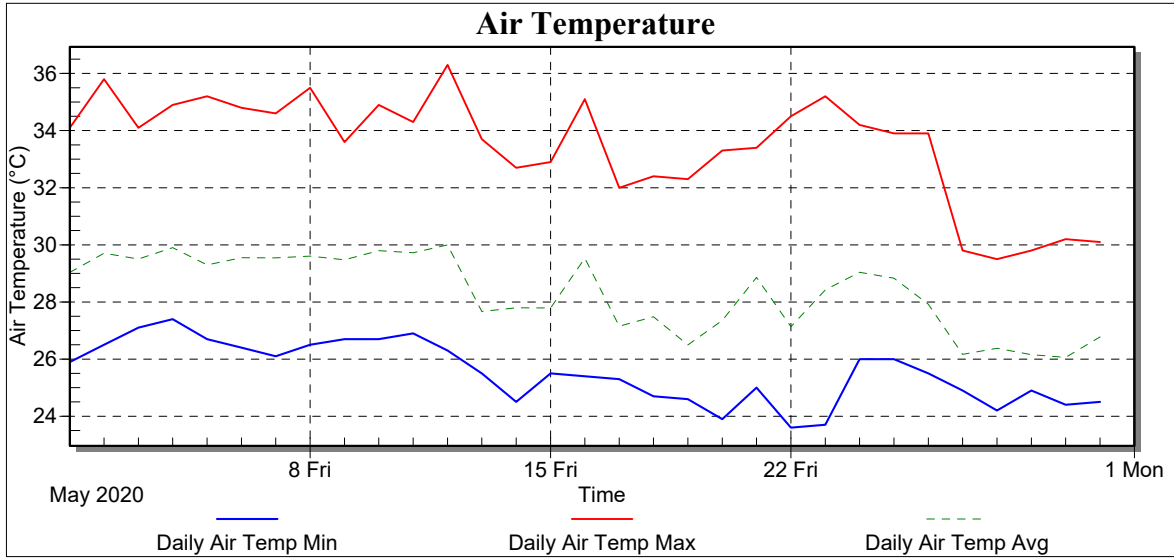
## Weather Station: WH\_500\_Series

Location:

Report Type: 1 Month

Created: Monday, June 1, 2020 3:27 PM

Report Period: May 2020





## Weather Station: WH\_500\_Series

Location:

Report Type: 1 Month

Created: Monday, June 1, 2020 3:27 PM

Report Period: May 2020

Date	Air Temp Min (°C)	Air Temp Max (°C)	Air Temp Avg (°C)
5/1/2020	25.90	34.10	29.03
5/2/2020	26.50	35.80	29.71
5/3/2020	27.10	34.10	29.50
5/4/2020	27.40	34.90	29.90
5/5/2020	26.70	35.20	29.30
5/6/2020	26.40	34.80	29.55
5/7/2020	26.10	34.60	29.54
5/8/2020	26.50	35.50	29.61
5/9/2020	26.70	33.60	29.48
5/10/2020	26.70	34.90	29.79
5/11/2020	26.90	34.30	29.72
5/12/2020	26.30	36.30	30.00
5/13/2020	25.50	33.70	27.67
5/14/2020	24.50	32.70	27.80
5/15/2020	25.50	32.90	27.79
5/16/2020	25.40	35.10	29.53
5/17/2020	25.30	32.00	27.15
5/18/2020	24.70	32.40	27.48
5/19/2020	24.60	32.30	26.50
5/20/2020	23.90	33.30	27.35
5/21/2020	25.00	33.40	28.86
5/22/2020	23.60	34.50	27.13
5/23/2020	23.70	35.20	28.42
5/24/2020	26.00	34.20	29.04
5/25/2020	26.00	33.90	28.83
5/26/2020	25.50	33.90	27.92
5/27/2020	24.90	29.80	26.17
5/28/2020	24.20	29.50	26.38
5/29/2020	24.90	29.80	26.15
5/30/2020	24.40	30.20	26.06
5/31/2020	24.50	30.10	26.78
Low	23.60	29.50	26.06
High	27.40	36.30	30.00
Average	25.53	33.45	28.33
Std Dev	1.04	1.86	1.30



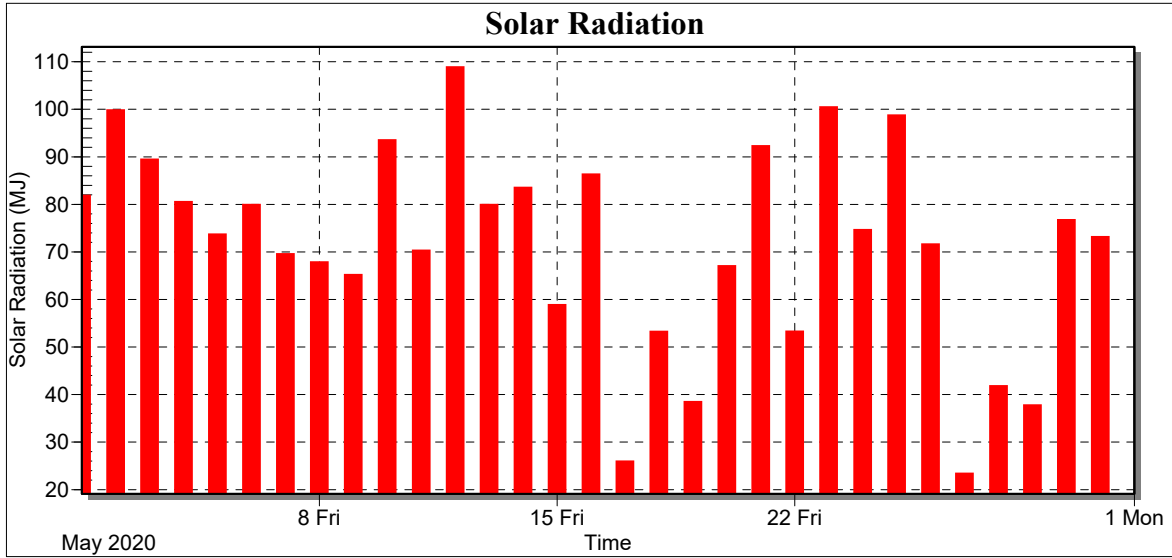
## Weather Station: WH\_500\_Series

Location:

Report Type: 1 Month

Created: Monday, June 1, 2020 3:27 PM

Report Period: May 2020





## Weather Station: WH\_500\_Series

Location:

Report Type: 1 Month

Created: Monday, June 1, 2020 3:27 PM

Report Period: May 2020

Date	Total Solar Radiation (MJ)
5/1/2020	81.86
5/2/2020	99.82
5/3/2020	89.45
5/4/2020	80.55
5/5/2020	73.69
5/6/2020	79.91
5/7/2020	69.57
5/8/2020	67.84
5/9/2020	65.17
5/10/2020	93.52
5/11/2020	70.29
5/12/2020	108.88
5/13/2020	79.91
5/14/2020	83.54
5/15/2020	58.85
5/16/2020	86.32
5/17/2020	25.93
5/18/2020	53.25
5/19/2020	38.46
5/20/2020	67.04
5/21/2020	92.28
5/22/2020	53.26
5/23/2020	100.44
5/24/2020	74.66
5/25/2020	98.74
5/26/2020	71.60
5/27/2020	23.40
5/28/2020	41.78
5/29/2020	37.76
5/30/2020	76.72
5/31/2020	73.15
Low	23.40
High	108.88
Average	71.54
Std Dev	21.38
Total	2217.64



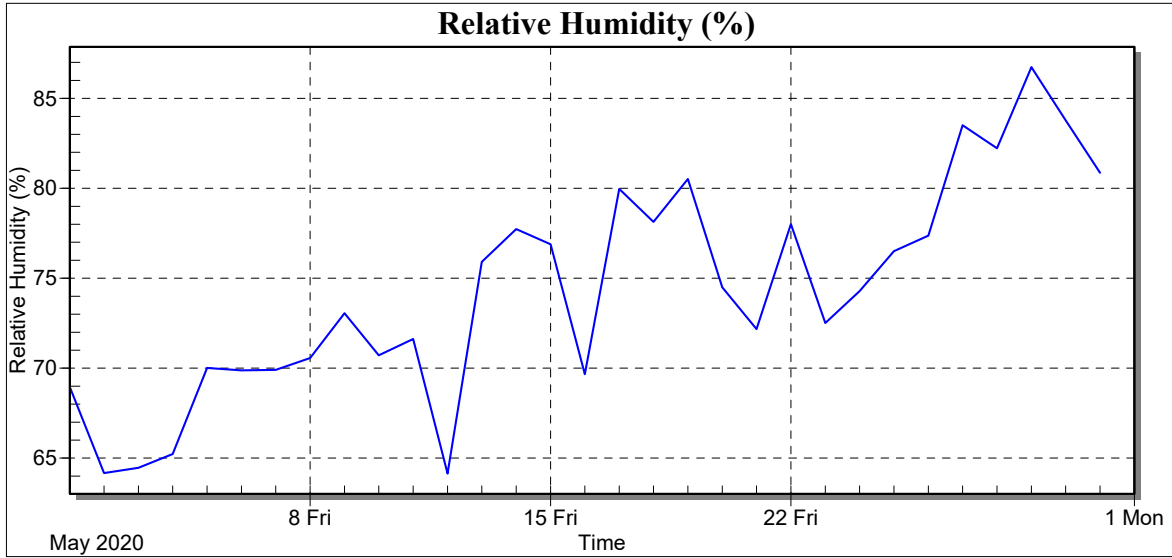
## Weather Station: WH\_500\_Series

Location:

Report Type: 1 Month

Created: Monday, June 1, 2020 3:27 PM

Report Period: May 2020





## Weather Station: WH\_500\_Series

Location:

Report Type: 1 Month

Created: Monday, June 1, 2020 3:27 PM

Report Period: May 2020

Date	RH Avg (%)
5/1/2020	68.96
5/2/2020	64.17
5/3/2020	64.46
5/4/2020	65.23
5/5/2020	70.02
5/6/2020	69.88
5/7/2020	69.90
5/8/2020	70.57
5/9/2020	73.06
5/10/2020	70.71
5/11/2020	71.63
5/12/2020	64.15
5/13/2020	75.91
5/14/2020	77.74
5/15/2020	76.89
5/16/2020	69.66
5/17/2020	79.97
5/18/2020	78.14
5/19/2020	80.52
5/20/2020	74.49
5/21/2020	72.18
5/22/2020	78.01
5/23/2020	72.52
5/24/2020	74.28
5/25/2020	76.51
5/26/2020	77.37
5/27/2020	83.50
5/28/2020	82.22
5/29/2020	86.74
5/30/2020	83.78
5/31/2020	80.86
Low	64.15
High	86.74
Average	74.32
Std Dev	5.97





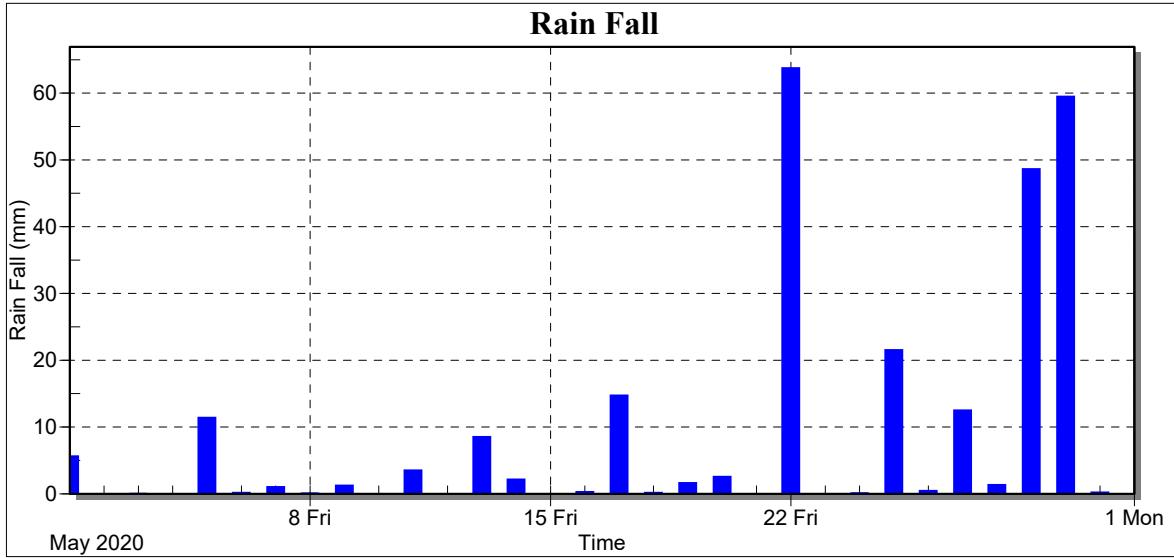
## Weather Station: WH\_500\_Series

Location:

Report Type: 1 Month

Created: Monday, June 1, 2020 3:27 PM

Report Period: May 2020





## Weather Station: WH\_500\_Series

Location:

Report Type: 1 Month

Created: Monday, June 1, 2020 3:27 PM

Report Period: May 2020

Date	Rain Fall (mm)
5/1/2020	5.63
5/2/2020	0.00
5/3/2020	0.01
5/4/2020	0.00
5/5/2020	11.38
5/6/2020	0.15
5/7/2020	1.01
5/8/2020	0.03
5/9/2020	1.23
5/10/2020	0.00
5/11/2020	3.52
5/12/2020	0.00
5/13/2020	8.51
5/14/2020	2.15
5/15/2020	0.00
5/16/2020	0.27
5/17/2020	14.71
5/18/2020	0.16
5/19/2020	1.61
5/20/2020	2.56
5/21/2020	0.00
5/22/2020	63.76
5/23/2020	0.00
5/24/2020	0.07
5/25/2020	21.53
5/26/2020	0.45
5/27/2020	12.50
5/28/2020	1.34
5/29/2020	48.64
5/30/2020	59.48
5/31/2020	0.21
Low	0.00
High	63.76
Average	8.42
Std Dev	16.92
Total	260.91



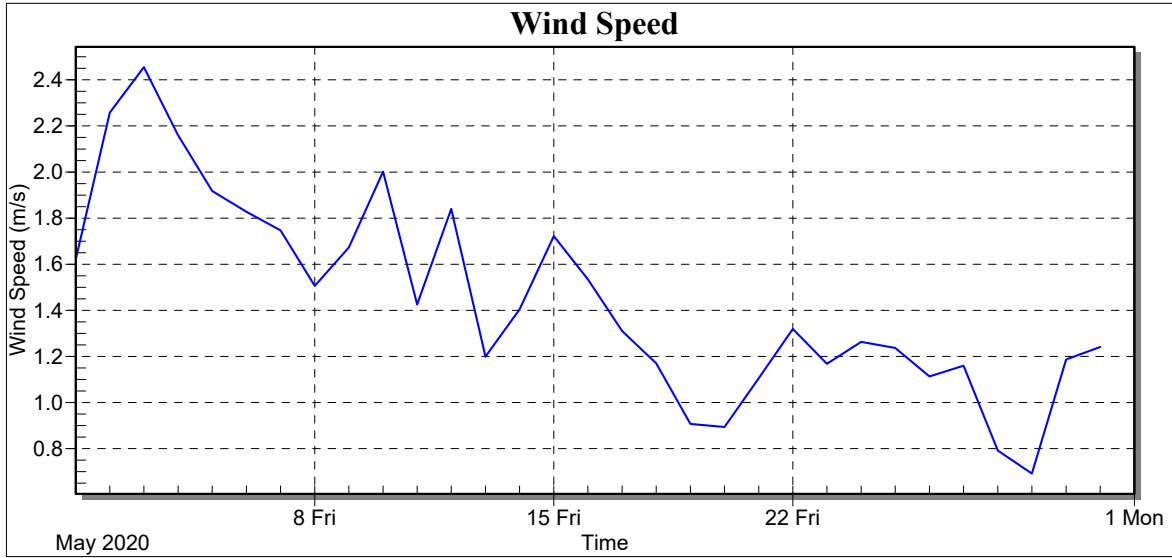
## Weather Station: WH\_500\_Series

Location:

Report Type: 1 Month

Created: Monday, June 1, 2020 3:27 PM

Report Period: May 2020





## Weather Station: WH\_500\_Series

Location:

Report Type: 1 Month

Created: Monday, June 1, 2020 3:27 PM

Report Period: May 2020

Date	Wind Speed Avg (m/s)
5/1/2020	1.62
5/2/2020	2.26
5/3/2020	2.46
5/4/2020	2.16
5/5/2020	1.92
5/6/2020	1.83
5/7/2020	1.75
5/8/2020	1.51
5/9/2020	1.67
5/10/2020	2.00
5/11/2020	1.43
5/12/2020	1.84
5/13/2020	1.20
5/14/2020	1.40
5/15/2020	1.72
5/16/2020	1.53
5/17/2020	1.31
5/18/2020	1.17
5/19/2020	0.91
5/20/2020	0.89
5/21/2020	1.11
5/22/2020	1.32
5/23/2020	1.17
5/24/2020	1.26
5/25/2020	1.24
5/26/2020	1.11
5/27/2020	1.16
5/28/2020	0.79
5/29/2020	0.69
5/30/2020	1.19
5/31/2020	1.24
Low	0.69
High	2.46
Average	1.45
Std Dev	0.43



## Weather Station: WH\_500\_Series

Location:

Report Type: 1 Month

Created: Monday, June 1, 2020 3:27 PM

Report Period: May 2020

## Wind Rose

