



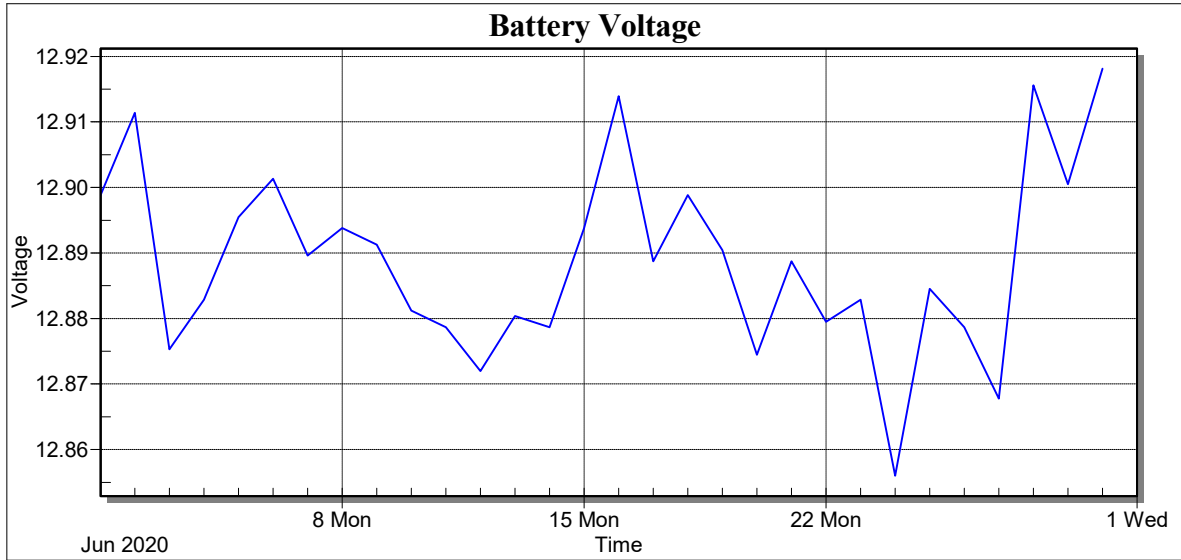
Weather Station: WH_500_Series

Location:

Report Type: 1 Month

Created: Monday, July 20, 2020 2:56 PM

Report Period: June 2020





Weather Station: WH_500_Series

Location:

Report Type: 1 Month

Created: Monday, July 20, 2020 2:56 PM

Report Period: June 2020

Date	Batt Volt Min
6/1/2020	12.90
6/2/2020	12.91
6/3/2020	12.88
6/4/2020	12.88
6/5/2020	12.90
6/6/2020	12.90
6/7/2020	12.89
6/8/2020	12.89
6/9/2020	12.89
6/10/2020	12.88
6/11/2020	12.88
6/12/2020	12.87
6/13/2020	12.88
6/14/2020	12.88
6/15/2020	12.89
6/16/2020	12.91
6/17/2020	12.89
6/18/2020	12.90
6/19/2020	12.89
6/20/2020	12.87
6/21/2020	12.89
6/22/2020	12.88
6/23/2020	12.88
6/24/2020	12.86
6/25/2020	12.88
6/26/2020	12.88
6/27/2020	12.87
6/28/2020	12.92
6/29/2020	12.90
6/30/2020	12.92
Low	12.86
High	12.92
Average	12.89
Std Dev	0.01



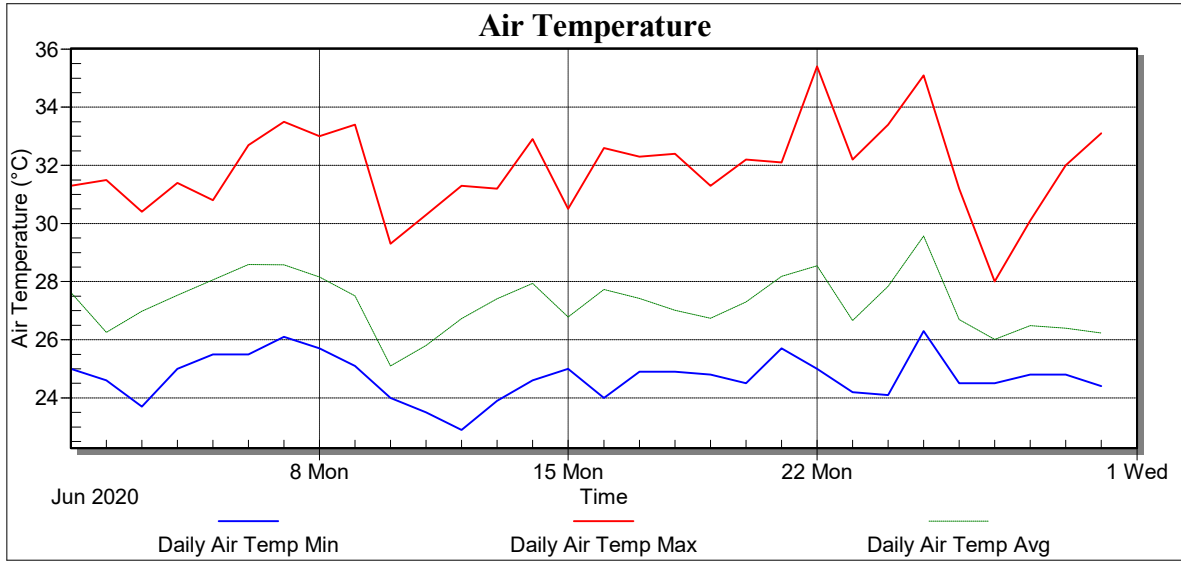
Weather Station: WH_500_Series

Location:

Report Type: 1 Month

Created: Monday, July 20, 2020 2:56 PM

Report Period: June 2020





Weather Station: WH_500_Series

Location:

Report Type: 1 Month

Created: Monday, July 20, 2020 2:56 PM

Report Period: June 2020

Date	Air Temp Min (°C)	Air Temp Max (°C)	Air Temp Avg (°C)
6/1/2020	25.00	31.30	27.63
6/2/2020	24.60	31.50	26.25
6/3/2020	23.70	30.40	26.98
6/4/2020	25.00	31.40	27.53
6/5/2020	25.50	30.80	28.05
6/6/2020	25.50	32.70	28.59
6/7/2020	26.10	33.50	28.58
6/8/2020	25.70	33.00	28.16
6/9/2020	25.10	33.40	27.51
6/10/2020	24.00	29.30	25.10
6/11/2020	23.50	30.30	25.80
6/12/2020	22.90	31.30	26.72
6/13/2020	23.90	31.20	27.41
6/14/2020	24.60	32.90	27.94
6/15/2020	25.00	30.50	26.78
6/16/2020	24.00	32.60	27.73
6/17/2020	24.90	32.30	27.42
6/18/2020	24.90	32.40	27.01
6/19/2020	24.80	31.30	26.74
6/20/2020	24.50	32.20	27.30
6/21/2020	25.70	32.10	28.18
6/22/2020	25.00	35.40	28.55
6/23/2020	24.20	32.20	26.67
6/24/2020	24.10	33.40	27.84
6/25/2020	26.30	35.10	29.57
6/26/2020	24.50	31.20	26.70
6/27/2020	24.50	28.00	26.02
6/28/2020	24.80	30.10	26.48
6/29/2020	24.80	32.00	26.39
6/30/2020	24.40	33.10	26.23
Low	22.90	28.00	25.10
High	26.30	35.40	29.57
Average	24.72	31.90	27.26
Std Dev	0.74	1.53	0.96



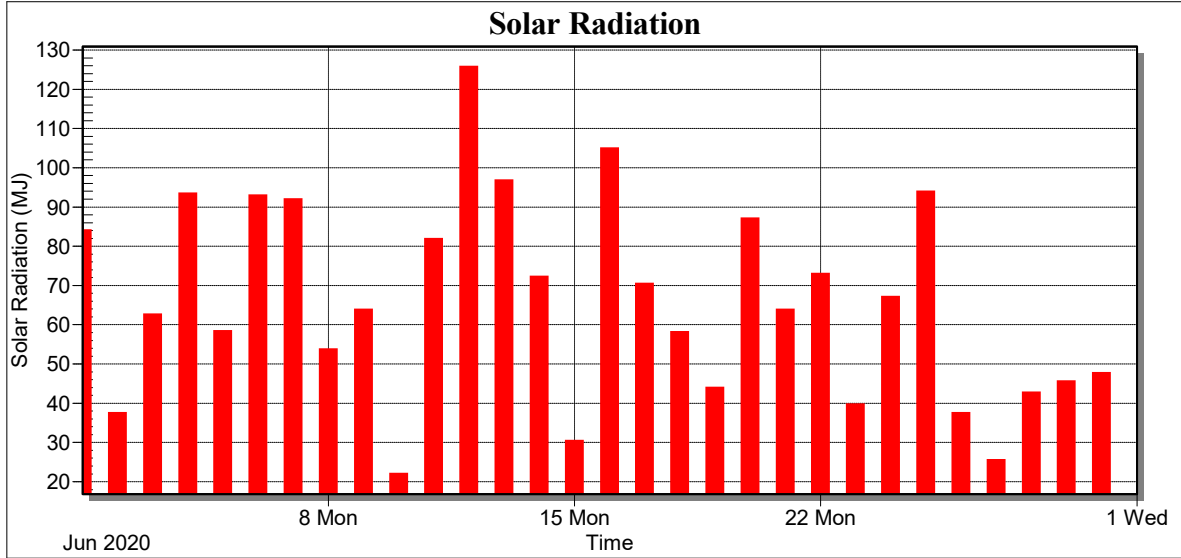
Weather Station: WH_500_Series

Location:

Report Type: 1 Month

Created: Monday, July 20, 2020 2:56 PM

Report Period: June 2020





Weather Station: WH_500_Series

Location:

Report Type: 1 Month

Created: Monday, July 20, 2020 2:56 PM

Report Period: June 2020

Date	Total Solar Radiation (MJ)
6/1/2020	84.05
6/2/2020	37.54
6/3/2020	62.61
6/4/2020	93.48
6/5/2020	58.40
6/6/2020	92.97
6/7/2020	91.97
6/8/2020	53.77
6/9/2020	63.84
6/10/2020	22.05
6/11/2020	81.86
6/12/2020	125.75
6/13/2020	96.84
6/14/2020	72.31
6/15/2020	30.45
6/16/2020	104.94
6/17/2020	70.47
6/18/2020	58.16
6/19/2020	43.97
6/20/2020	87.09
6/21/2020	63.85
6/22/2020	73.04
6/23/2020	39.72
6/24/2020	67.17
6/25/2020	93.93
6/26/2020	37.51
6/27/2020	25.52
6/28/2020	42.79
6/29/2020	45.58
6/30/2020	47.73
Low	22.05
High	125.75
Average	65.65
Std Dev	25.37
Total	1969.36



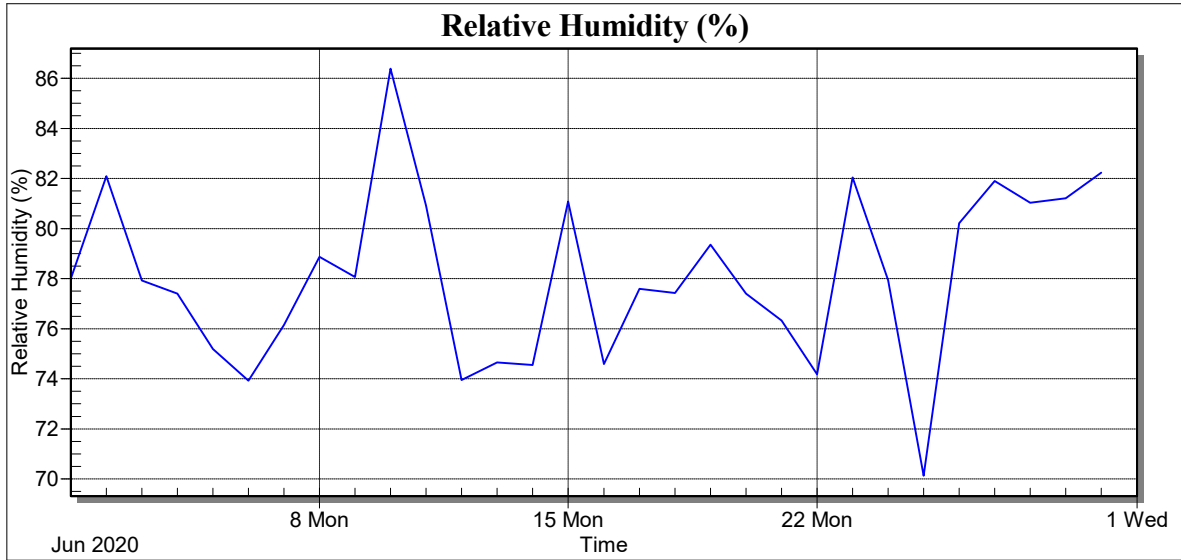
Weather Station: WH_500_Series

Location:

Report Type: 1 Month

Created: Monday, July 20, 2020 2:56 PM

Report Period: June 2020





Weather Station: WH_500_Series

Location:

Report Type: 1 Month

Created: Monday, July 20, 2020 2:56 PM

Report Period: June 2020

Date	RH Avg (%)
6/1/2020	78.01
6/2/2020	82.09
6/3/2020	77.93
6/4/2020	77.40
6/5/2020	75.20
6/6/2020	73.93
6/7/2020	76.15
6/8/2020	78.87
6/9/2020	78.06
6/10/2020	86.38
6/11/2020	80.92
6/12/2020	73.95
6/13/2020	74.66
6/14/2020	74.55
6/15/2020	81.08
6/16/2020	74.58
6/17/2020	77.59
6/18/2020	77.42
6/19/2020	79.35
6/20/2020	77.40
6/21/2020	76.33
6/22/2020	74.18
6/23/2020	82.04
6/24/2020	77.94
6/25/2020	70.13
6/26/2020	80.22
6/27/2020	81.90
6/28/2020	81.03
6/29/2020	81.21
6/30/2020	82.23
Low	70.13
High	86.38
Average	78.09
Std Dev	3.37



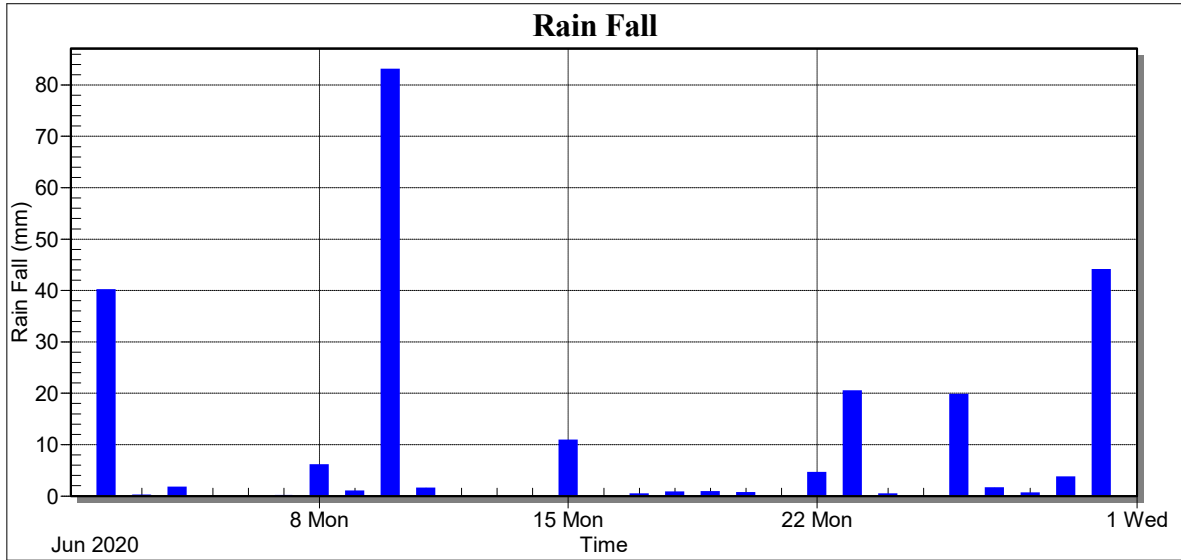
Weather Station: WH_500_Series

Location:

Report Type: 1 Month

Created: Monday, July 20, 2020 2:56 PM

Report Period: June 2020





Weather Station: WH_500_Series

Location:

Report Type: 1 Month

Created: Monday, July 20, 2020 2:56 PM

Report Period: June 2020

Date	Rain Fall (mm)
6/1/2020	0.00
6/2/2020	40.07
6/3/2020	0.12
6/4/2020	1.68
6/5/2020	0.00
6/6/2020	0.00
6/7/2020	0.04
6/8/2020	6.01
6/9/2020	0.89
6/10/2020	82.98
6/11/2020	1.47
6/12/2020	0.00
6/13/2020	0.00
6/14/2020	0.00
6/15/2020	10.83
6/16/2020	0.00
6/17/2020	0.36
6/18/2020	0.74
6/19/2020	0.80
6/20/2020	0.56
6/21/2020	0.00
6/22/2020	4.51
6/23/2020	20.38
6/24/2020	0.36
6/25/2020	0.00
6/26/2020	19.73
6/27/2020	1.55
6/28/2020	0.51
6/29/2020	3.64
6/30/2020	43.98
Low	0.00
High	82.98
Average	8.04
Std Dev	17.78
Total	241.21



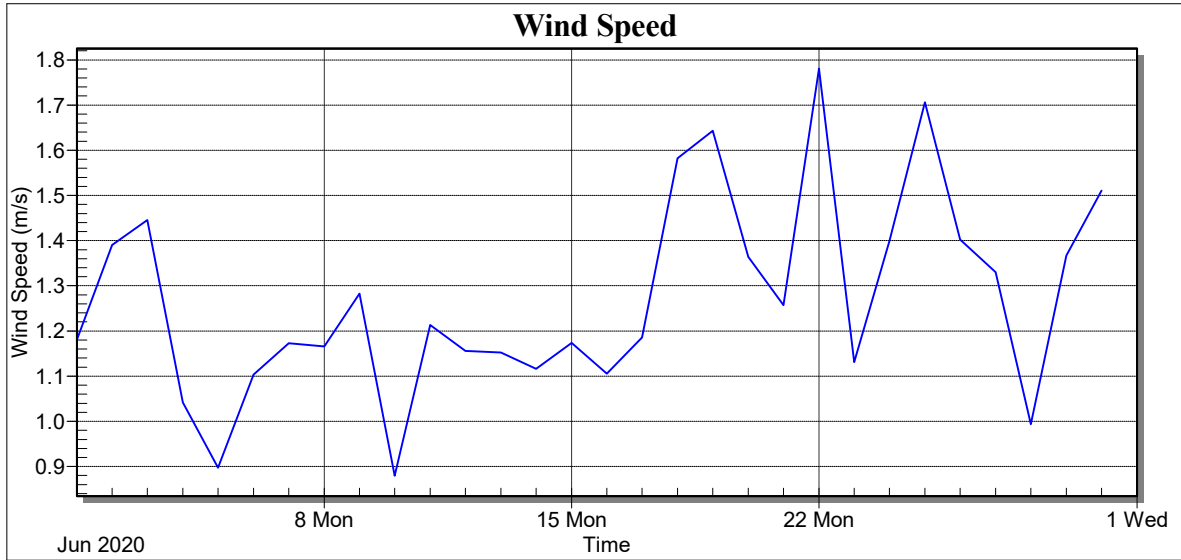
Weather Station: WH_500_Series

Location:

Report Type: 1 Month

Created: Monday, July 20, 2020 2:56 PM

Report Period: June 2020





Weather Station: WH_500_Series

Location:

Report Type: 1 Month

Created: Monday, July 20, 2020 2:56 PM

Report Period: June 2020

Date	Wind Speed Avg (m/s)
6/1/2020	1.18
6/2/2020	1.39
6/3/2020	1.45
6/4/2020	1.04
6/5/2020	0.90
6/6/2020	1.10
6/7/2020	1.17
6/8/2020	1.17
6/9/2020	1.28
6/10/2020	0.88
6/11/2020	1.21
6/12/2020	1.16
6/13/2020	1.15
6/14/2020	1.12
6/15/2020	1.17
6/16/2020	1.11
6/17/2020	1.19
6/18/2020	1.58
6/19/2020	1.64
6/20/2020	1.36
6/21/2020	1.26
6/22/2020	1.78
6/23/2020	1.13
6/24/2020	1.40
6/25/2020	1.71
6/26/2020	1.40
6/27/2020	1.33
6/28/2020	0.99
6/29/2020	1.37
6/30/2020	1.51
Low	0.88
High	1.78
Average	1.27
Std Dev	0.22



Weather Station: WH_500_Series

Location:

Report Type: 1 Month

Created: Monday, July 20, 2020 2:56 PM

Report Period: June 2020

Wind Rose

