



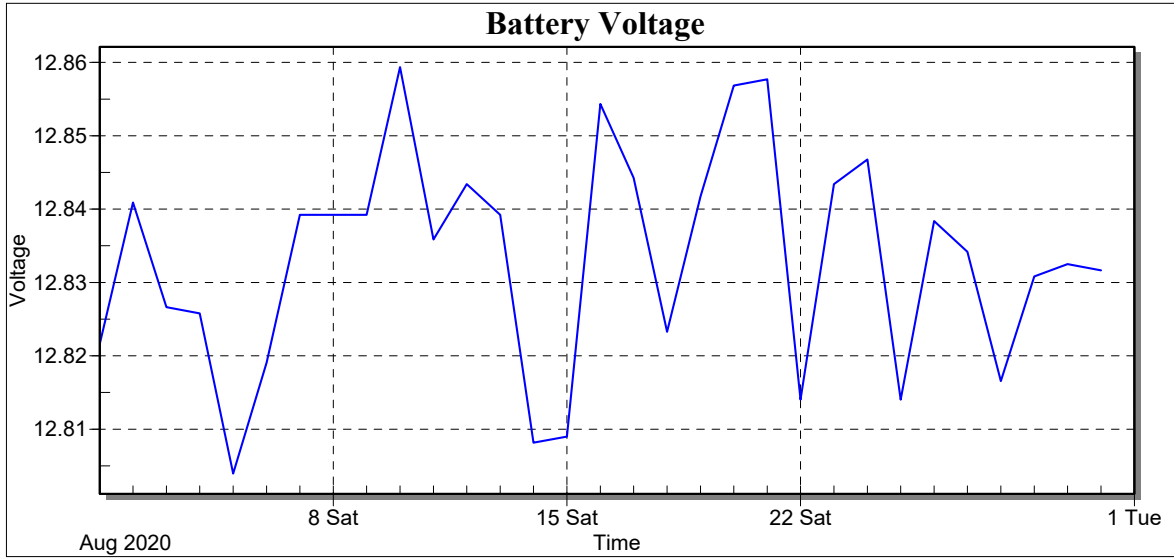
Weather Station: WH_500_Series

Location:

Report Type: 1 Month

Created: Saturday, October 3, 2020 10:50 AM

Report Period: August 2020





Weather Station: WH_500_Series

Location:

Report Type: 1 Month

Created: Saturday, October 3, 2020 10:50 AM

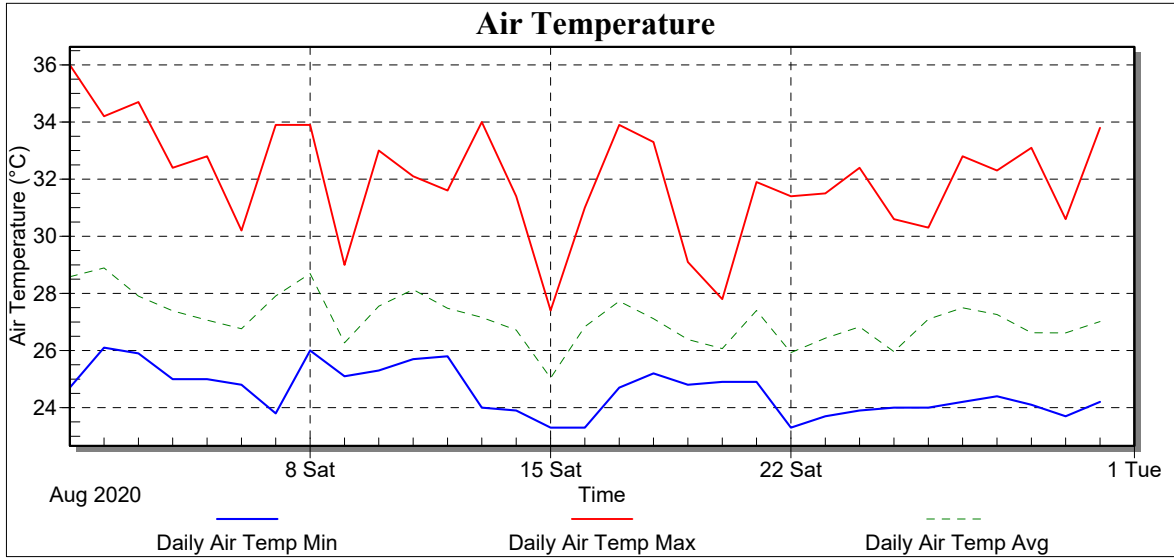
Report Period: August 2020

Date	Batt Volt Min
8/1/2020	12.82
8/2/2020	12.84
8/3/2020	12.83
8/4/2020	12.83
8/5/2020	12.80
8/6/2020	12.82
8/7/2020	12.84
8/8/2020	12.84
8/9/2020	12.84
8/10/2020	12.86
8/11/2020	12.84
8/12/2020	12.84
8/13/2020	12.84
8/14/2020	12.81
8/15/2020	12.81
8/16/2020	12.85
8/17/2020	12.84
8/18/2020	12.82
8/19/2020	12.84
8/20/2020	12.86
8/21/2020	12.86
8/22/2020	12.81
8/23/2020	12.84
8/24/2020	12.85
8/25/2020	12.81
8/26/2020	12.84
8/27/2020	12.83
8/28/2020	12.82
8/29/2020	12.83
8/30/2020	12.83
8/31/2020	12.83
Low	12.80
High	12.86
Average	12.83
Std Dev	0.02



Weather Station: WH_500_Series

Location:
Report Type: 1 Month
Created: Saturday, October 3, 2020 10:50 AM
Report Period: August 2020





Weather Station: WH_500_Series

Location:

Report Type: 1 Month

Created: Saturday, October 3, 2020 10:50 AM

Report Period: August 2020

Date	Air Temp Min (°C)	Air Temp Max (°C)	Air Temp Avg (°C)
8/1/2020	24.70	36.00	28.58
8/2/2020	26.10	34.20	28.89
8/3/2020	25.90	34.70	27.91
8/4/2020	25.00	32.40	27.39
8/5/2020	25.00	32.80	27.06
8/6/2020	24.80	30.20	26.76
8/7/2020	23.80	33.90	27.91
8/8/2020	26.00	33.90	28.70
8/9/2020	25.10	29.00	26.27
8/10/2020	25.30	33.00	27.55
8/11/2020	25.70	32.10	28.13
8/12/2020	25.80	31.60	27.48
8/13/2020	24.00	34.00	27.16
8/14/2020	23.90	31.40	26.71
8/15/2020	23.30	27.40	25.04
8/16/2020	23.30	31.00	26.84
8/17/2020	24.70	33.90	27.72
8/18/2020	25.20	33.30	27.11
8/19/2020	24.80	29.10	26.39
8/20/2020	24.90	27.80	26.07
8/21/2020	24.90	31.90	27.40
8/22/2020	23.30	31.40	25.93
8/23/2020	23.70	31.50	26.43
8/24/2020	23.90	32.40	26.83
8/25/2020	24.00	30.60	25.96
8/26/2020	24.00	30.30	27.10
8/27/2020	24.20	32.80	27.50
8/28/2020	24.40	32.30	27.26
8/29/2020	24.10	33.10	26.62
8/30/2020	23.70	30.60	26.61
8/31/2020	24.20	33.80	27.02
Low	23.30	27.40	25.04
High	26.10	36.00	28.89
Average	24.57	32.01	27.11
Std Dev	0.81	1.97	0.84



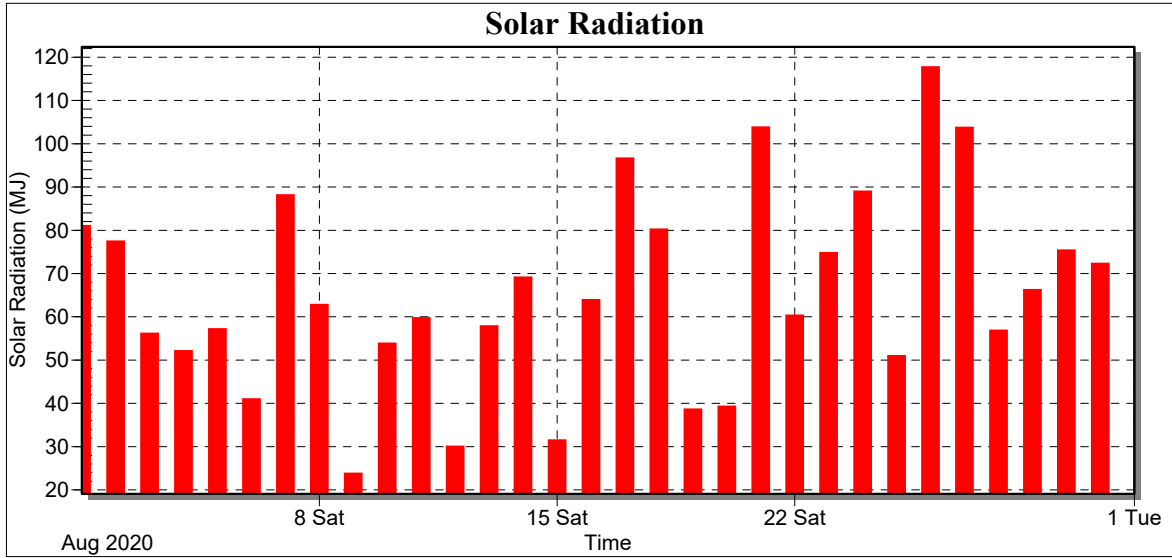
Weather Station: WH_500_Series

Location:

Report Type: 1 Month

Created: Saturday, October 3, 2020 10:50 AM

Report Period: August 2020





Weather Station: WH_500_Series

Location:

Report Type: 1 Month

Created: Saturday, October 3, 2020 10:50 AM

Report Period: August 2020

Date	Total Solar Radiation (MJ)
8/1/2020	81.01
8/2/2020	77.43
8/3/2020	56.12
8/4/2020	52.09
8/5/2020	57.15
8/6/2020	40.98
8/7/2020	88.13
8/8/2020	62.77
8/9/2020	23.79
8/10/2020	53.86
8/11/2020	59.71
8/12/2020	30.03
8/13/2020	57.84
8/14/2020	69.13
8/15/2020	31.48
8/16/2020	63.90
8/17/2020	96.61
8/18/2020	80.19
8/19/2020	38.62
8/20/2020	39.27
8/21/2020	103.78
8/22/2020	60.33
8/23/2020	74.77
8/24/2020	88.98
8/25/2020	50.97
8/26/2020	117.72
8/27/2020	103.71
8/28/2020	56.85
8/29/2020	66.21
8/30/2020	75.36
8/31/2020	72.30
Low	23.79
High	117.72
Average	65.52
Std Dev	22.42
Total	2031.09



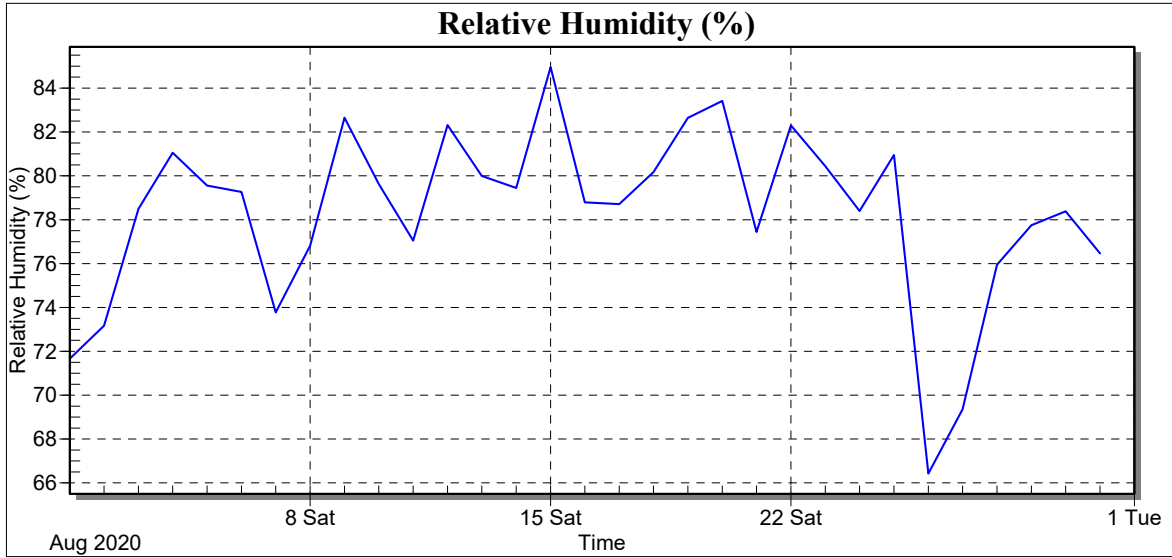
Weather Station: WH_500_Series

Location:

Report Type: 1 Month

Created: Saturday, October 3, 2020 10:50 AM

Report Period: August 2020





Weather Station: WH_500_Series

Location:

Report Type: 1 Month

Created: Saturday, October 3, 2020 10:50 AM

Report Period: August 2020

Date	RH Avg (%)
8/1/2020	71.66
8/2/2020	73.16
8/3/2020	78.49
8/4/2020	81.05
8/5/2020	79.56
8/6/2020	79.27
8/7/2020	73.77
8/8/2020	76.81
8/9/2020	82.65
8/10/2020	79.63
8/11/2020	77.05
8/12/2020	82.31
8/13/2020	80.00
8/14/2020	79.45
8/15/2020	84.96
8/16/2020	78.79
8/17/2020	78.71
8/18/2020	80.17
8/19/2020	82.64
8/20/2020	83.42
8/21/2020	77.44
8/22/2020	82.30
8/23/2020	80.44
8/24/2020	78.40
8/25/2020	80.95
8/26/2020	66.43
8/27/2020	69.36
8/28/2020	75.95
8/29/2020	77.75
8/30/2020	78.38
8/31/2020	76.46
Low	66.43
High	84.96
Average	78.30
Std Dev	4.01



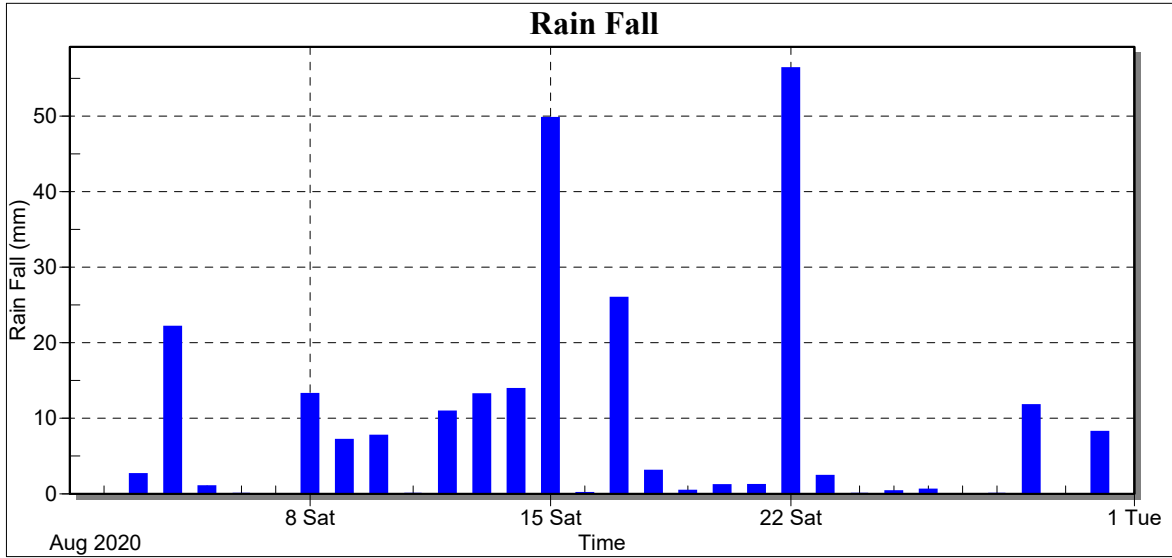
Weather Station: WH_500_Series

Location:

Report Type: 1 Month

Created: Saturday, October 3, 2020 10:50 AM

Report Period: August 2020





Weather Station: WH_500_Series

Location:

Report Type: 1 Month

Created: Saturday, October 3, 2020 10:50 AM

Report Period: August 2020

Date	Rain Fall (mm)
8/1/2020	0.00
8/2/2020	0.00
8/3/2020	2.62
8/4/2020	22.12
8/5/2020	1.01
8/6/2020	0.01
8/7/2020	0.00
8/8/2020	13.22
8/9/2020	7.14
8/10/2020	7.70
8/11/2020	0.02
8/12/2020	10.90
8/13/2020	13.18
8/14/2020	13.89
8/15/2020	49.77
8/16/2020	0.11
8/17/2020	25.96
8/18/2020	3.05
8/19/2020	0.42
8/20/2020	1.15
8/21/2020	1.18
8/22/2020	56.37
8/23/2020	2.38
8/24/2020	0.02
8/25/2020	0.34
8/26/2020	0.56
8/27/2020	0.00
8/28/2020	0.01
8/29/2020	11.74
8/30/2020	0.00
8/31/2020	8.20
Low	0.00
High	56.37
Average	8.16
Std Dev	13.62
Total	253.07



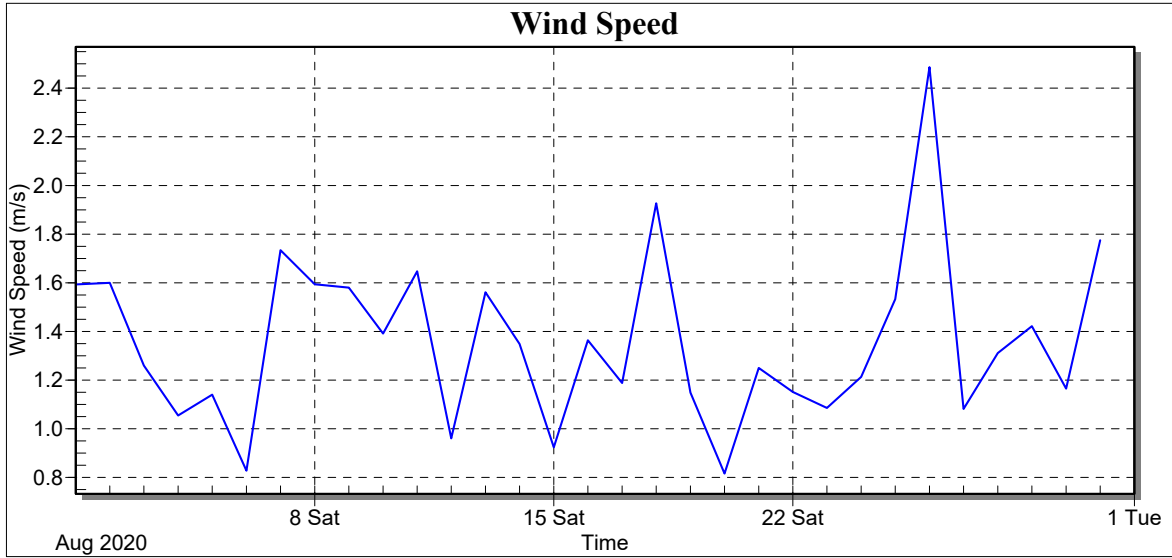
Weather Station: WH_500_Series

Location:

Report Type: 1 Month

Created: Saturday, October 3, 2020 10:50 AM

Report Period: August 2020





Weather Station: WH_500_Series

Location:

Report Type: 1 Month

Created: Saturday, October 3, 2020 10:50 AM

Report Period: August 2020

Date	Wind Speed Avg (m/s)
8/1/2020	1.59
8/2/2020	1.60
8/3/2020	1.26
8/4/2020	1.05
8/5/2020	1.14
8/6/2020	0.83
8/7/2020	1.73
8/8/2020	1.59
8/9/2020	1.58
8/10/2020	1.39
8/11/2020	1.65
8/12/2020	0.96
8/13/2020	1.56
8/14/2020	1.35
8/15/2020	0.92
8/16/2020	1.36
8/17/2020	1.19
8/18/2020	1.93
8/19/2020	1.15
8/20/2020	0.82
8/21/2020	1.25
8/22/2020	1.15
8/23/2020	1.09
8/24/2020	1.21
8/25/2020	1.53
8/26/2020	2.49
8/27/2020	1.08
8/28/2020	1.31
8/29/2020	1.42
8/30/2020	1.17
8/31/2020	1.77
Low	0.82
High	2.49
Average	1.36
Std Dev	0.35



Weather Station: WH_500_Series

Location:

Report Type: 1 Month

Created: Saturday, October 3, 2020 10:50 AM

Report Period: August 2020

Wind Rose

